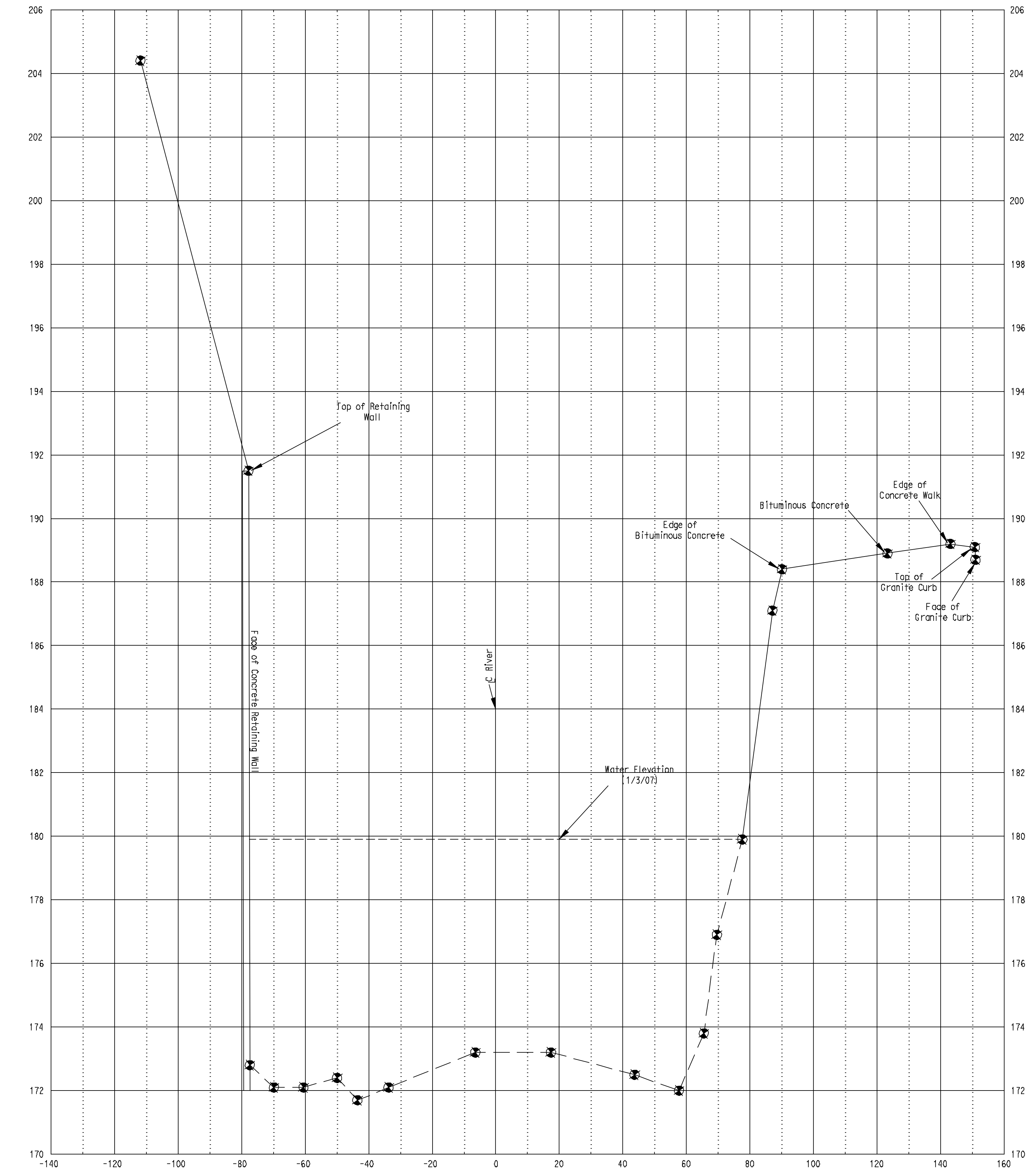
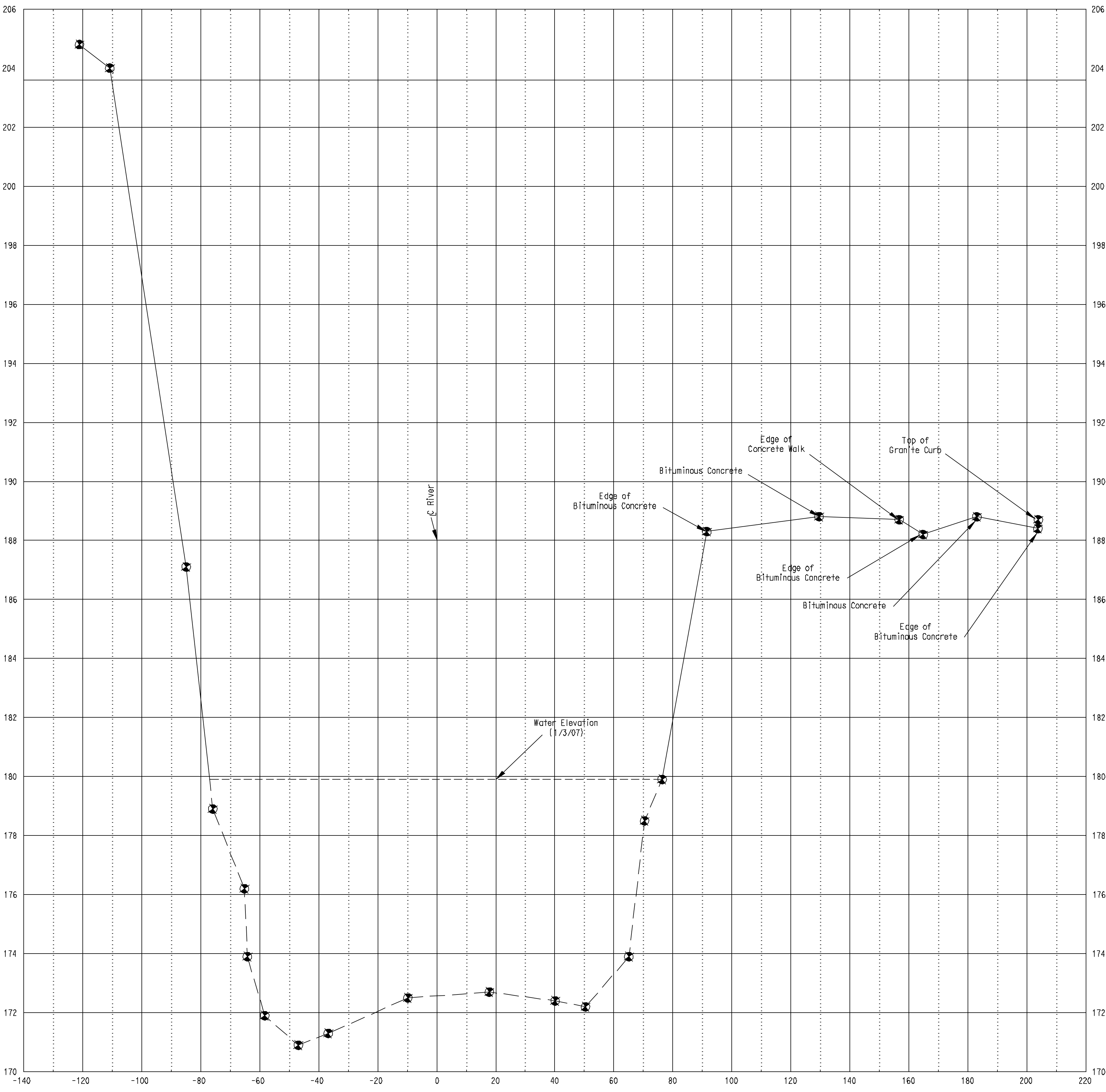
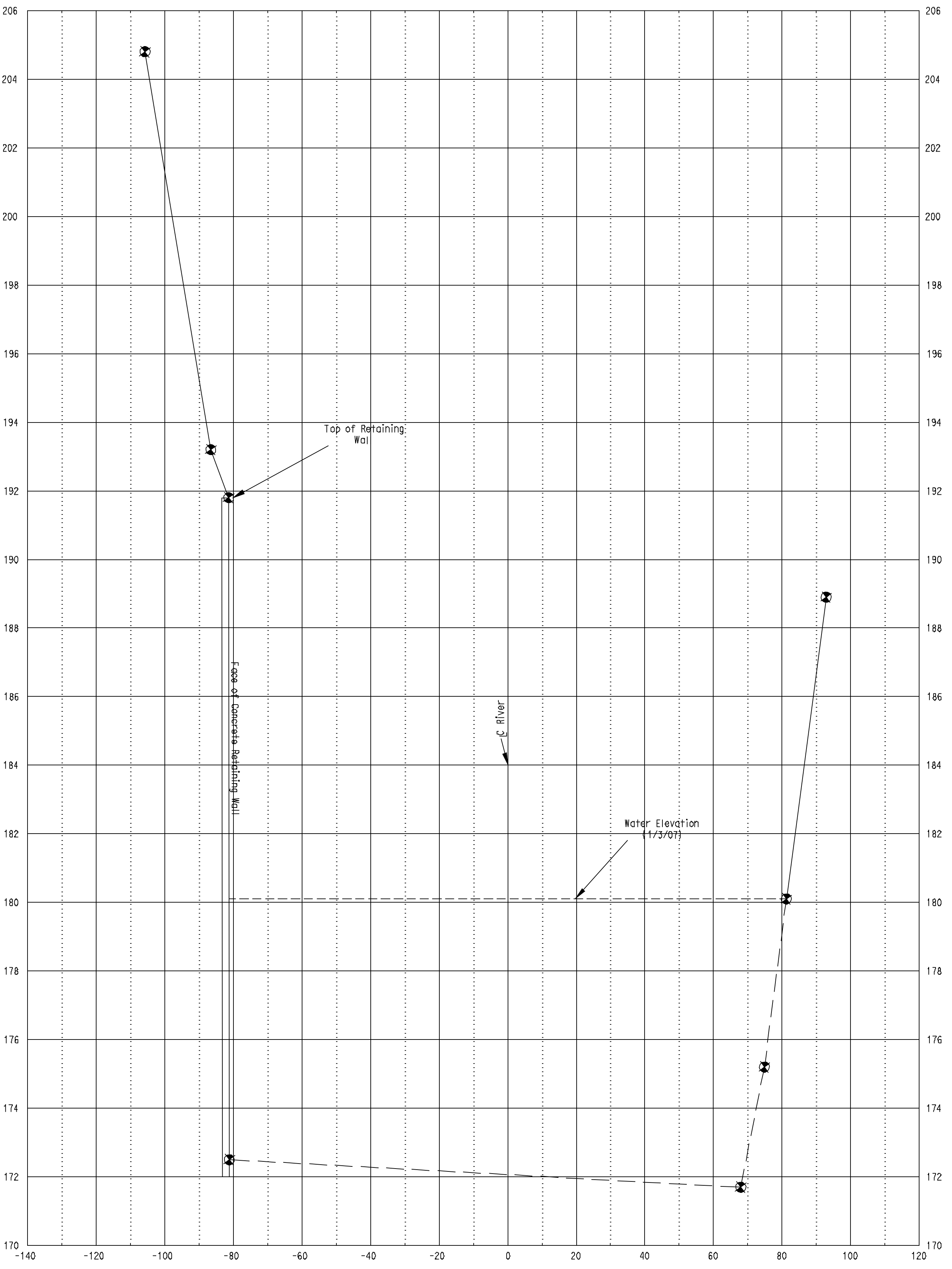


# Attachment A2.7

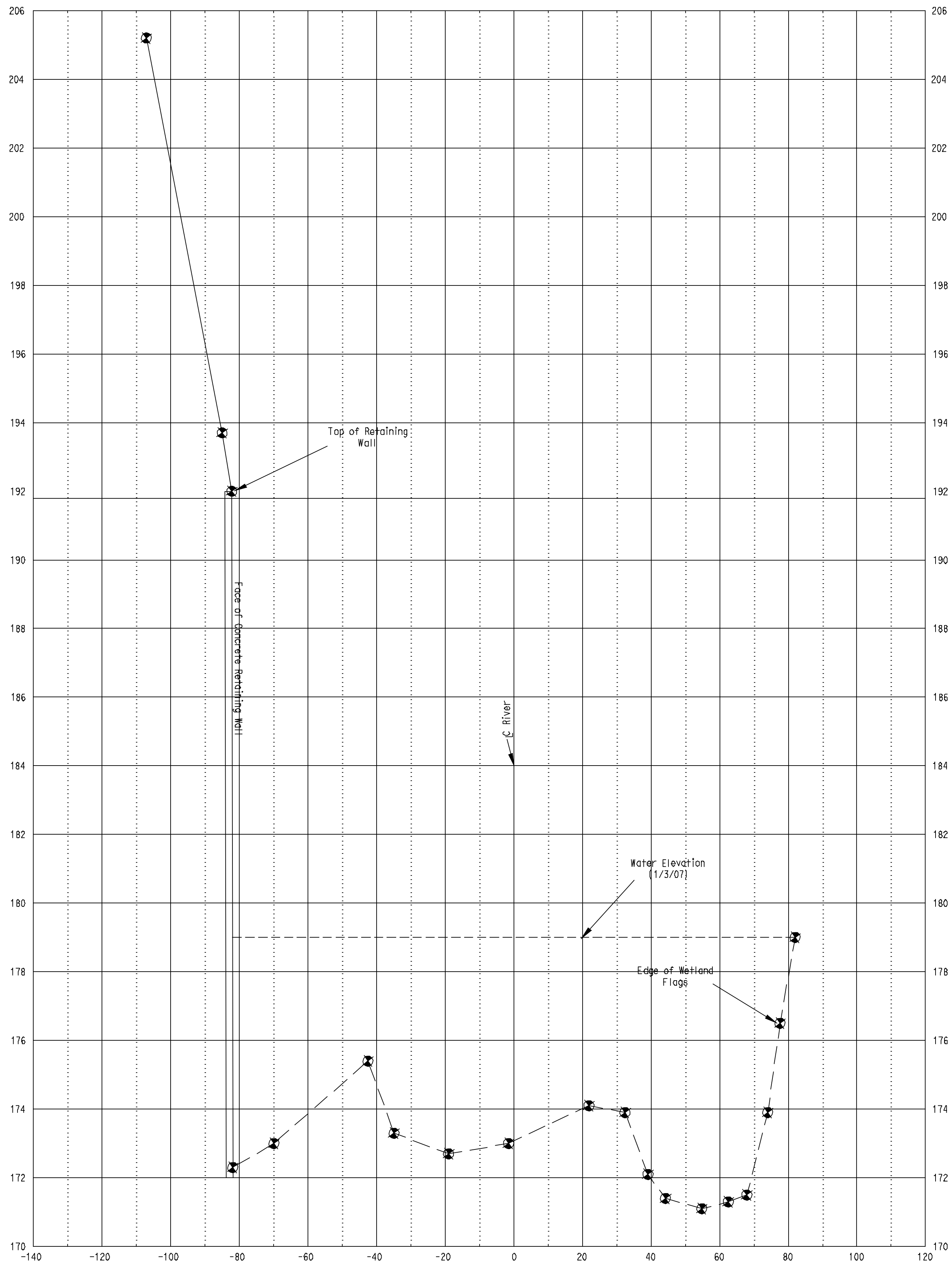
## River Sections



Scale:  
 Horizontal: 1" = 20'  
 Vertical: 1" = 2'



50' Downstream

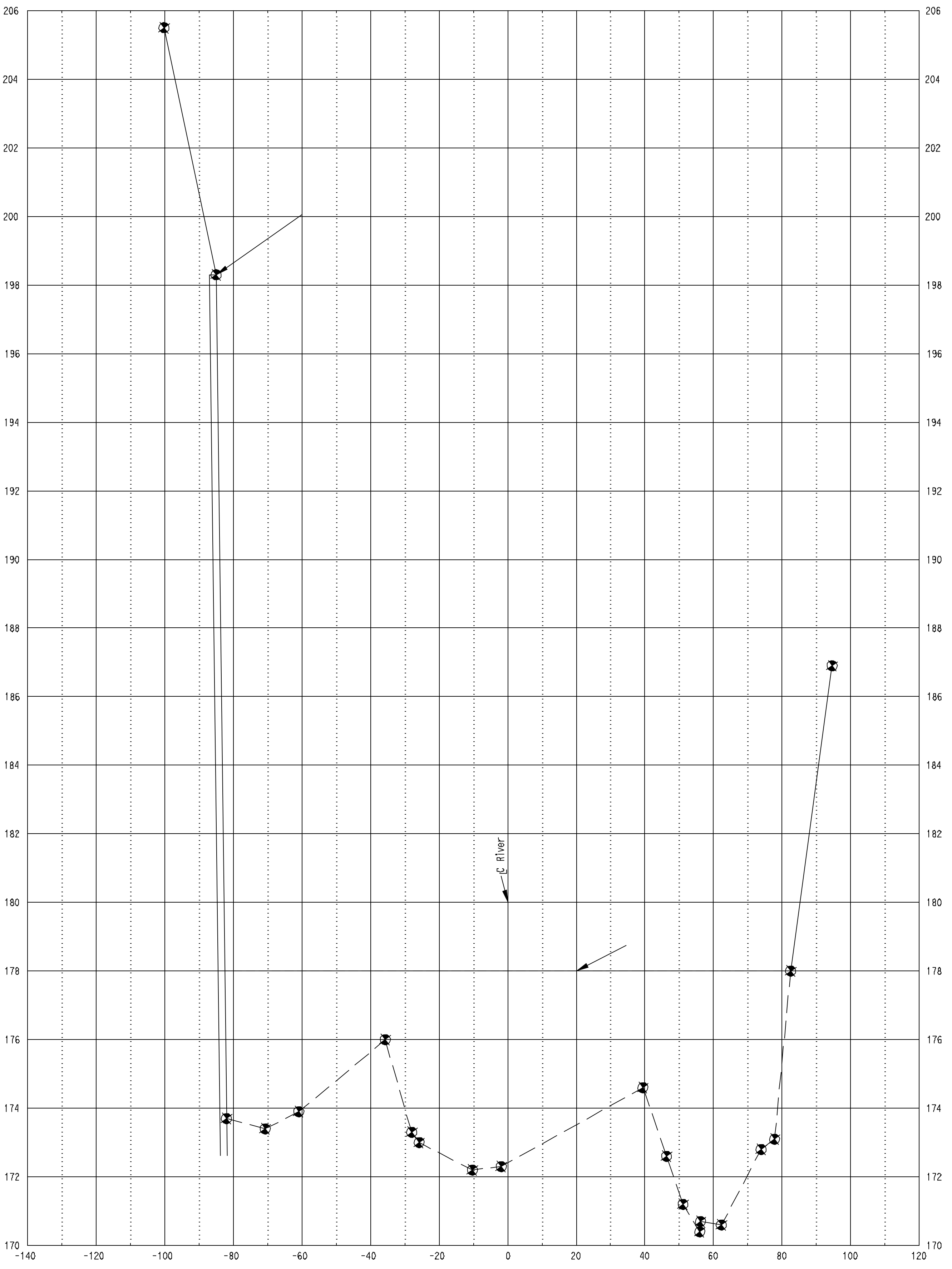


Scale:

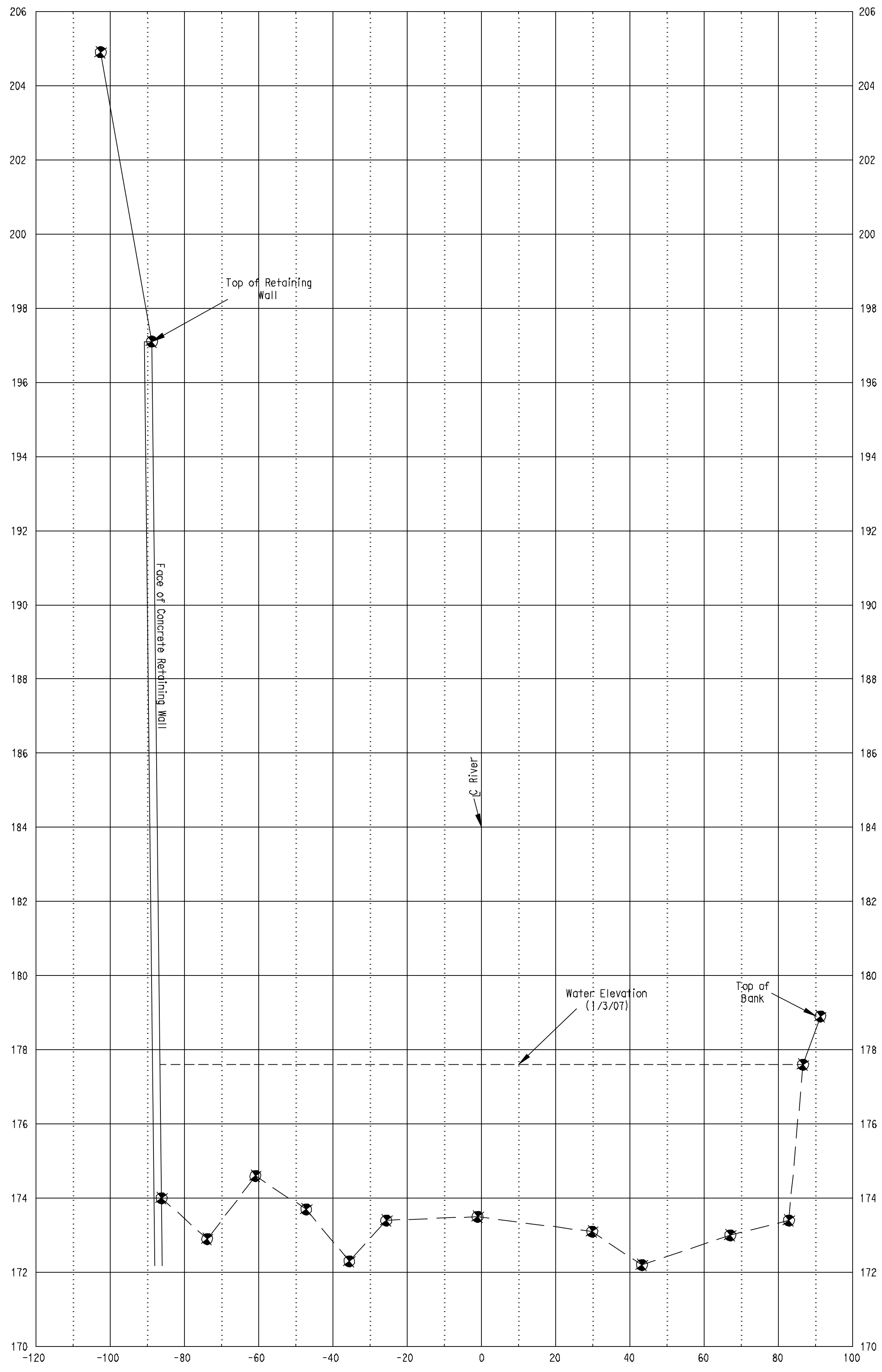
25' Downstream

Horizontal: 1" = 20'

Vertical: 1" = 2'



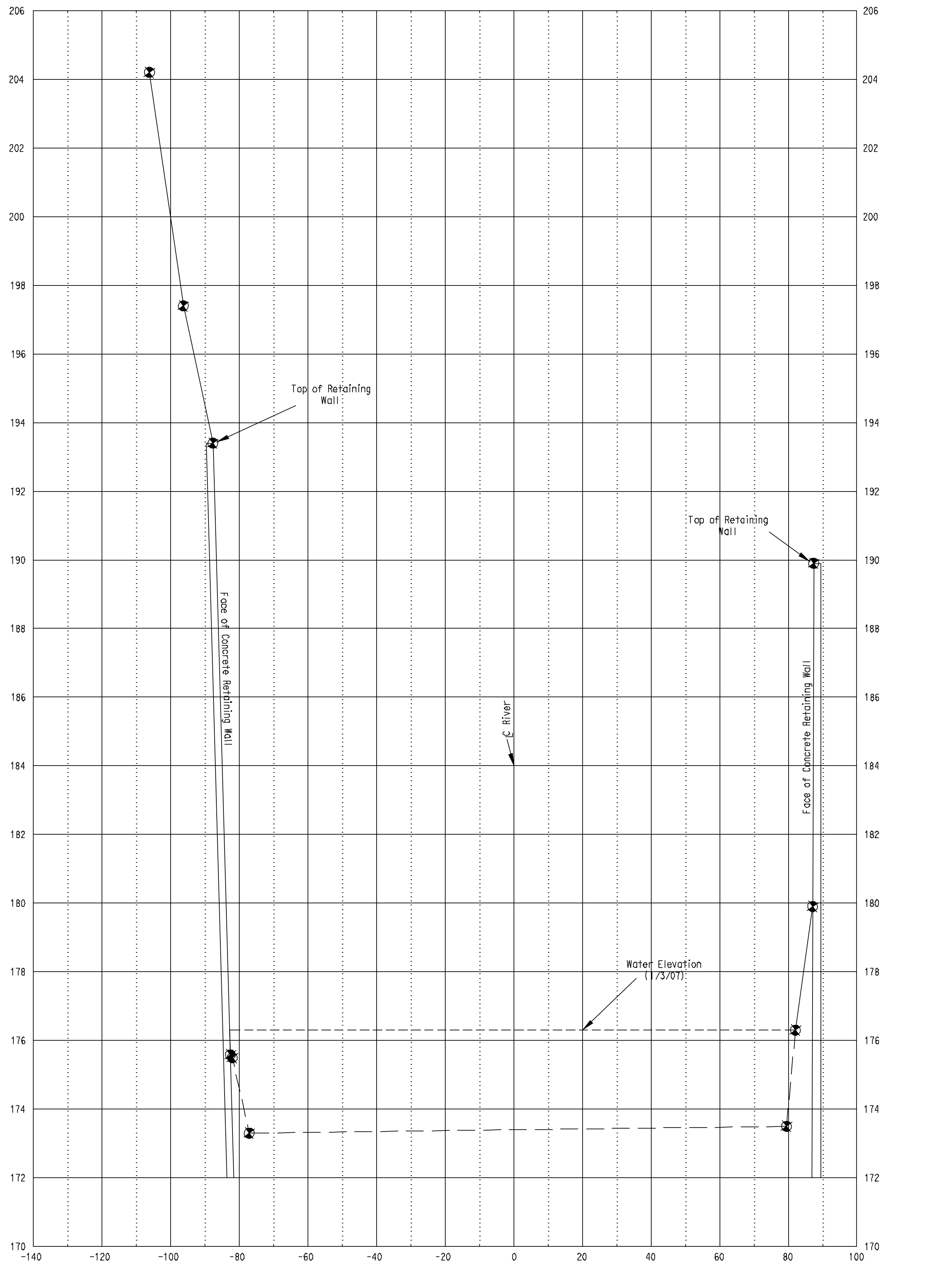
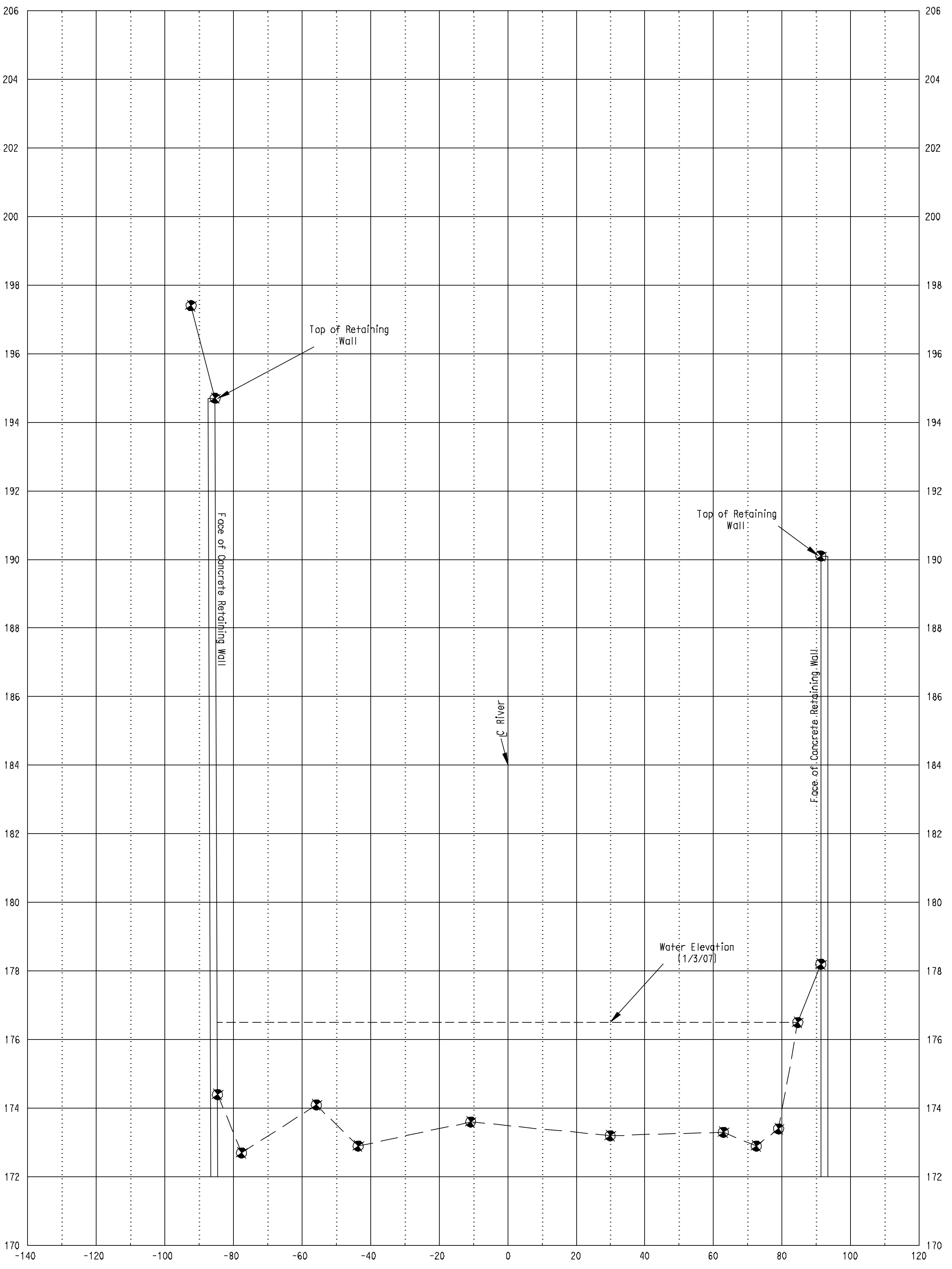
10' Downstream

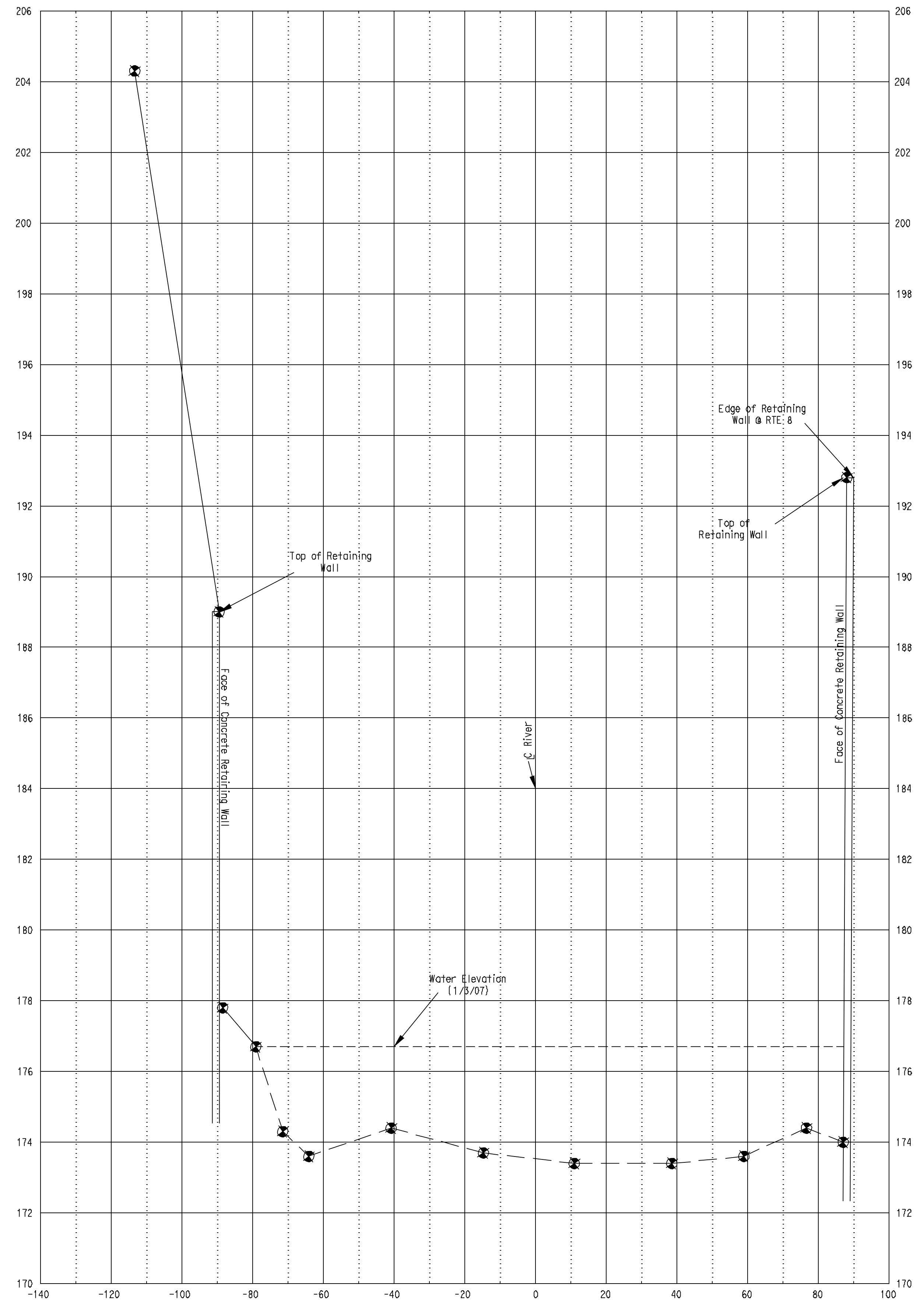
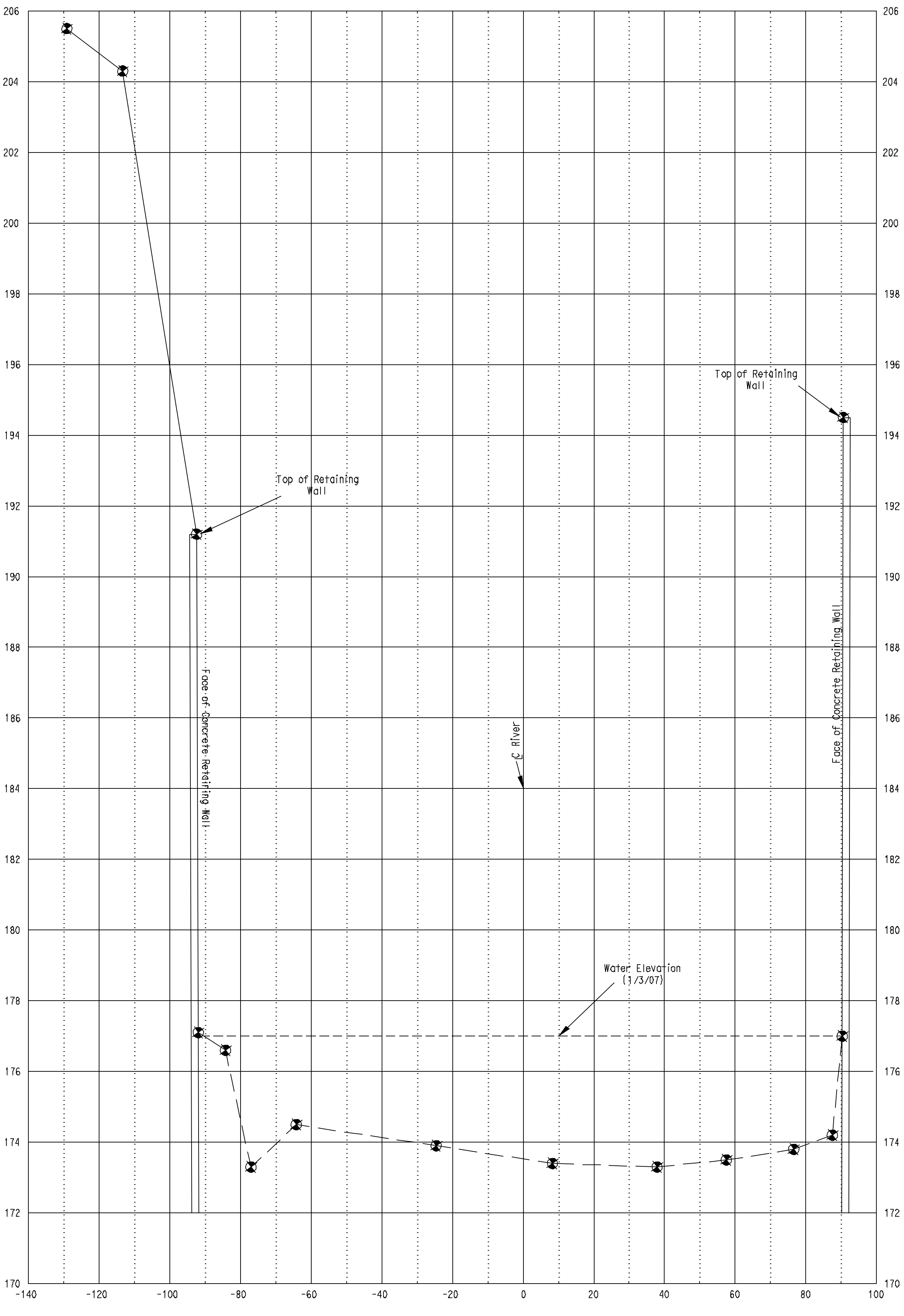


Scale: 10' Upstream

Horizontal: 1" = 20'

Vertical: 1" = 2'



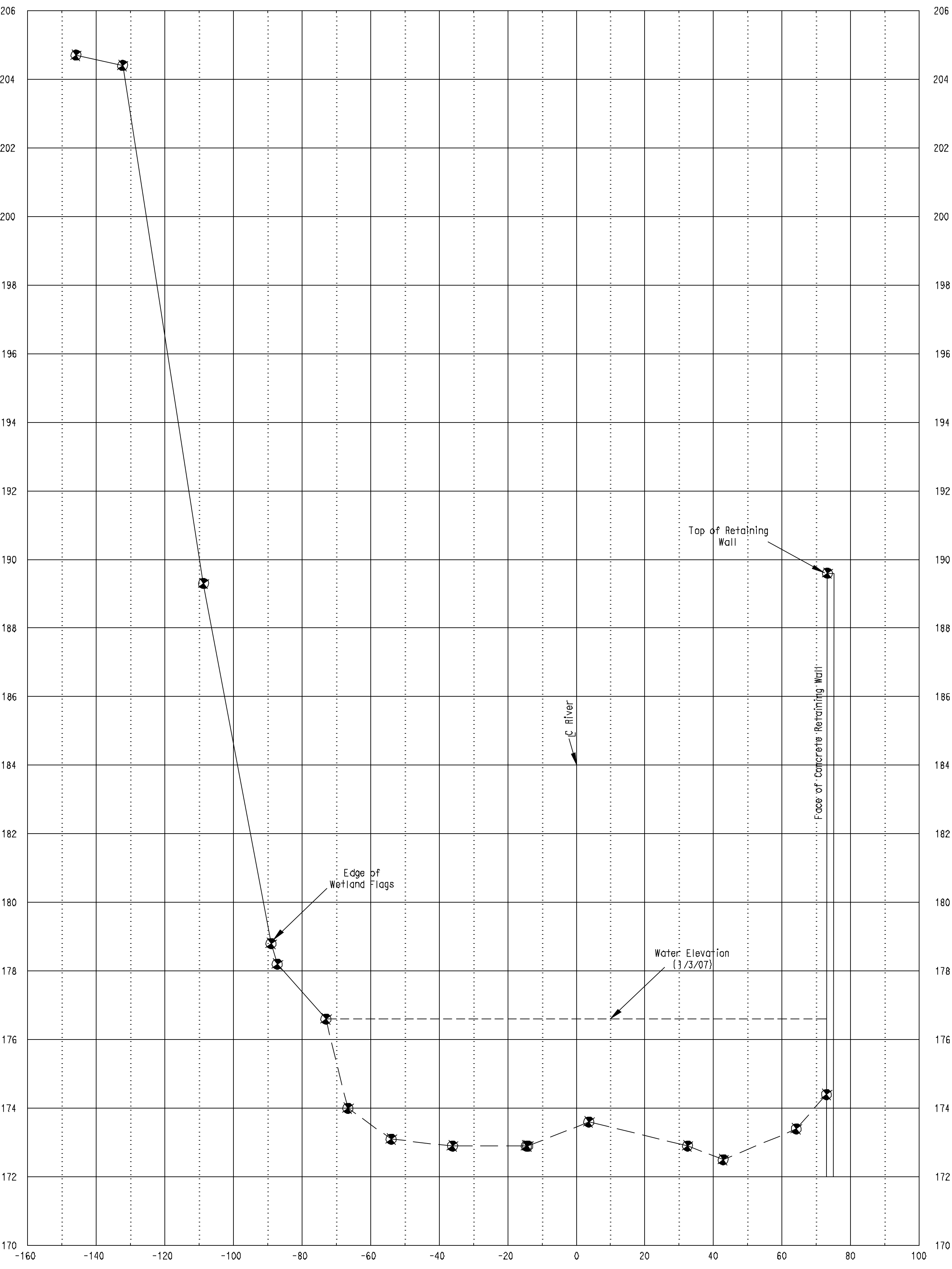


100' Upstream

Scale: 150' Upstream

Horizontal: 1" = 20'

Vertical: 1" = 2'



250' Upstream

Scale:

Horizontal: 1" = 20'

Vertical: 1" = 2'